



380 S. Townline Road
Wautoma, WI 54982
Phone: 920-787-7037

Website: www.co.waushara.wi.us

Facebook: WausharaCountyParks

Instagram: WausharaCountyParks

E-mail: waushracounty.parks@wausharacountywi.gov

BOAT LANDINGS AND PUBLIC ACCESS IN WAUSHARA COUNTY

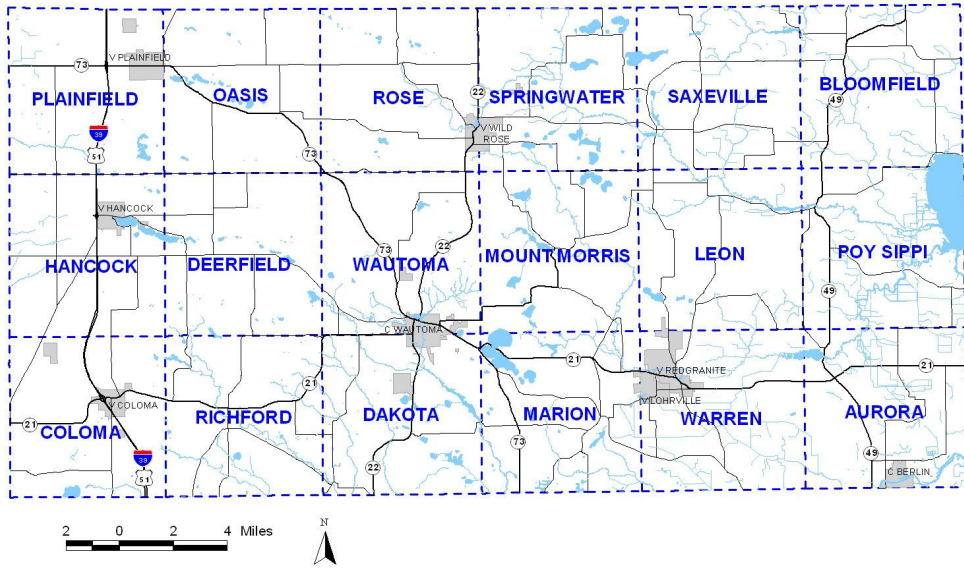


REFERENCE GUIDE

Updated March 2024

This Guide has been created by Waushara County Parks and is subject to change without notice. Current ordinances should be verified with Township, local officials or posted rules at landings.

WAUSHARA COUNTY - BOAT LANDINGS & PUBLIC ACCESS

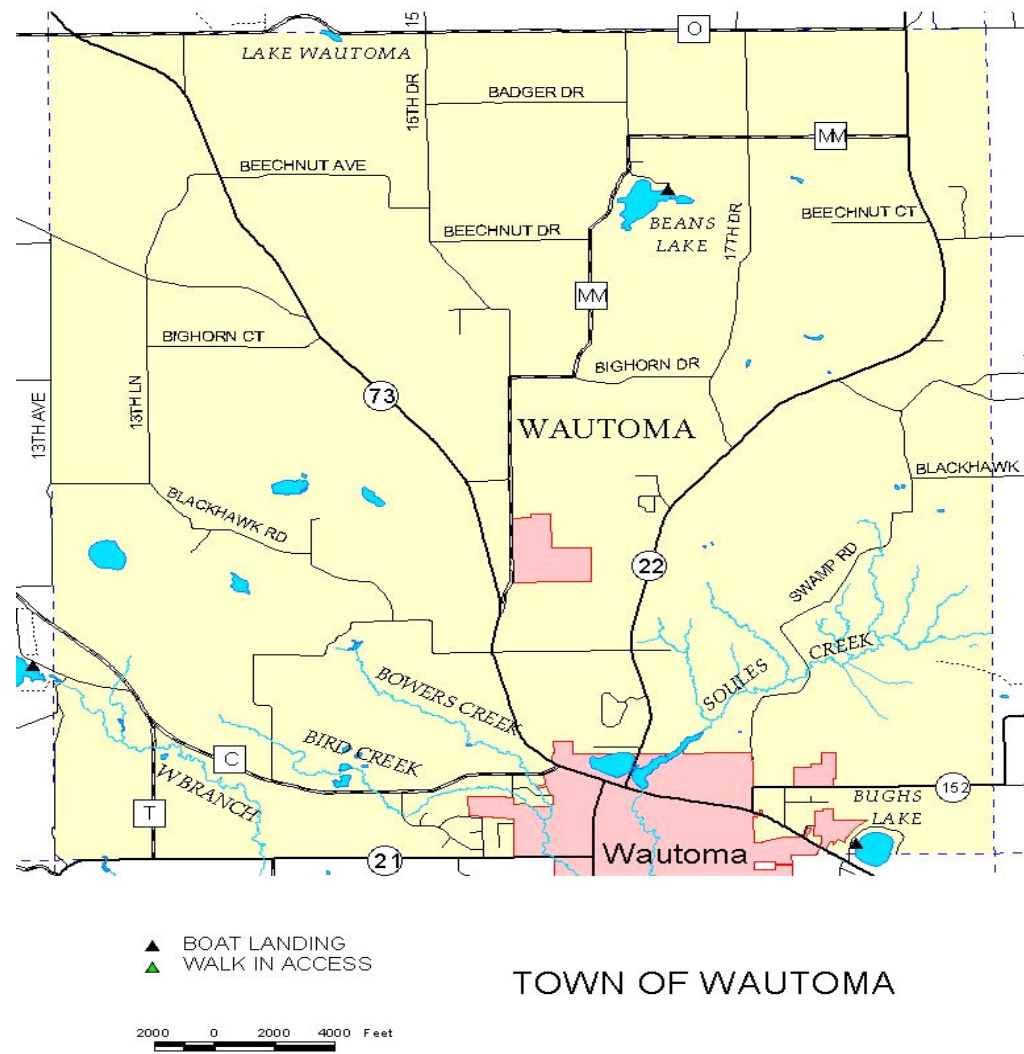


There are no public boat landings in the Town of Plainfield or the Town of Warren.

To help stop the spread of aquatic invasive species, please be sure to inspect and remove all plant and aquatic material from your boat and trailer before launching or leaving any public boat landing and do not transfer any water from live wells between lakes.

The research for this Guide was done in 2004 through an intern project by Joan Voigt and Waushara County Parks. Current ordinances should be verified with Township, local officials or posted rules at landings since they are subject to change without notice.

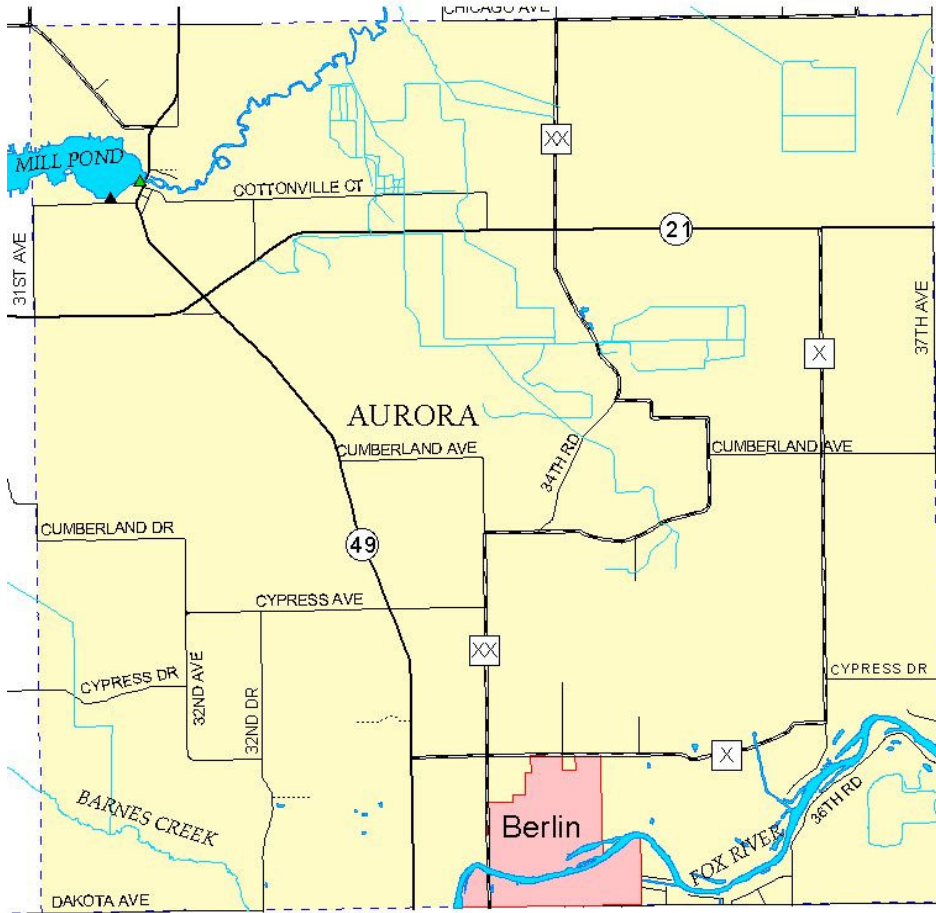
WEB MAP #	LAKE	LOCATION	Owner/ Maintained by	Boat Launch	Parking	Walk-In Access	Comments/ Lake Regulations
66 Beans	Beechnut Ave	Town	Y	Y		Limited parking	
67 Bughs	Bughs Lake Rd	Town	Y			Gravel drive No motor boats allowed	



TOWN OF WAUTOMA

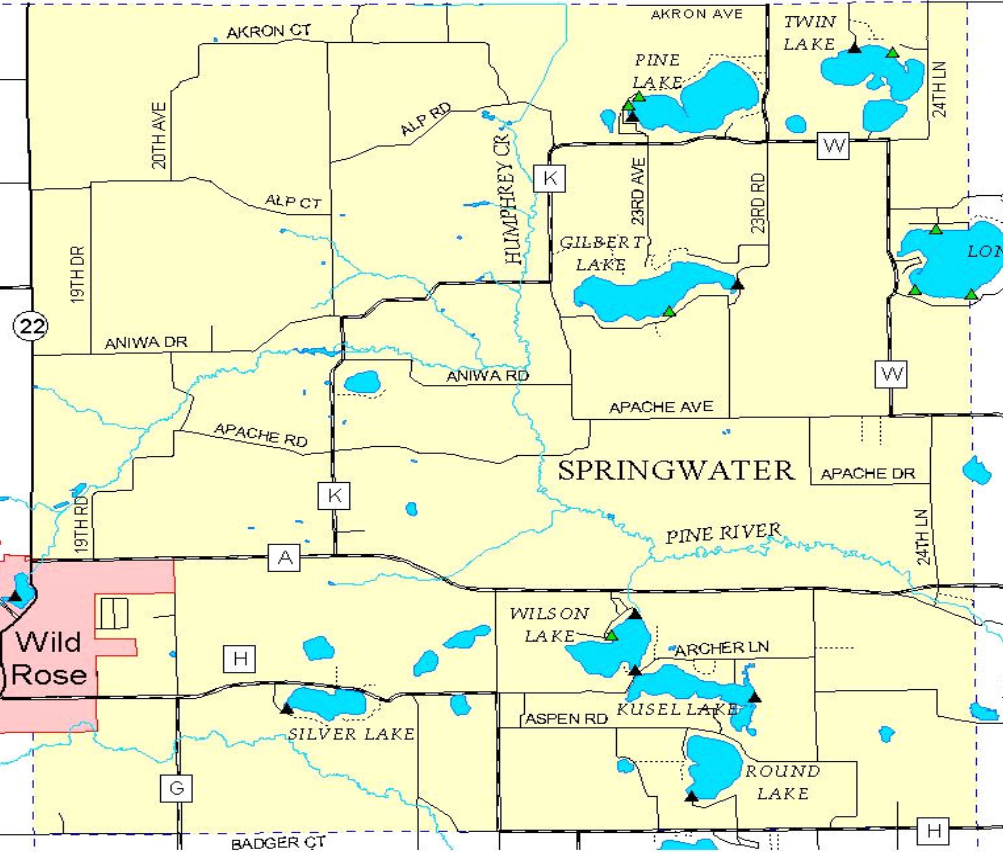
INDEX

Town of Aurora (Landing #5-6)	4-5
Town of Bloomfield (Landing #7-10)	6-7
Town of Coloma (Landing #11-13)	8-9
Town of Dakota (Landing #14-18)	10-11
Town of Deerfield (Landing #19-22)	12-13
Town & Village of Hancock (Landing #23-26)	14-15
Town of Leon (Landing #27-30)	16-17
Town of Marion (Landing #31-47, 70)	18-19
Town of Mount Morris (Landing #48-56)	20-21
Town of Oasis (Landing #1, 57-58)	22-23
Town of Plainfield (No boat landings)	
Town of Poy Sippi (Landing #59-60, 69)	24-25
Town of Richford (Landing #61, 83)	26-27
Town of Rose (Landing #68)	28-29
Town of Saxeville (Landing #62-65)	30-31
Town of Springwater (Landing #2-4, 71-82)	32-35
Town of Warren (No boat landings)	
Town of Wautoma (Landing #66-67)	36-37



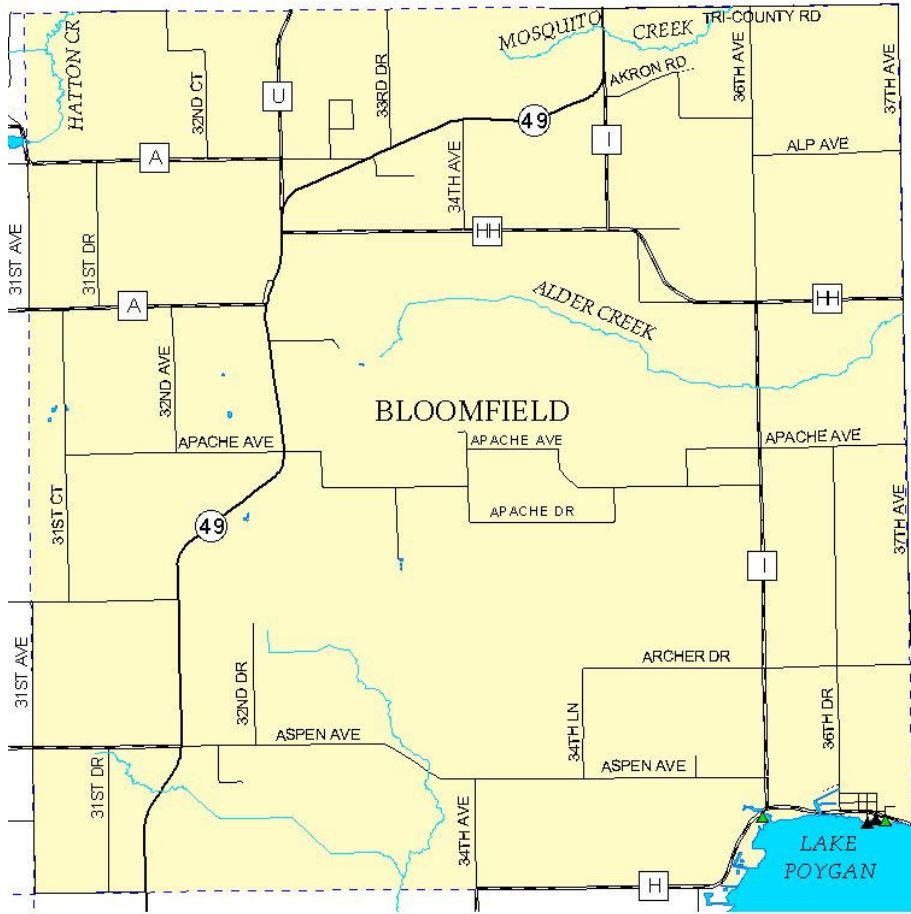
TOWN OF AURORA

75 Pine	W. Pine Lake Rd.	Town	N	N	Y	Walk in access only
76 Pine	Platted road off W. Pine Lake Rd.		N	N	?	Slow no wake 5pm-10am Ski hours; 10am-5pm
77 Round	S. Round Lake Rd.	Town	Y	Y	Y	Slow no wake 5pm-10 am Ski hours: 10am-5pm
78 Twin	Akron Ave.	Town	Y	Y	Y	Slow, no wake at all times
79 Twin	Lakewood Ct. off 24 th Ln	Town	N	N	Y	Slow, no wake at all times
80 Wilson	Archer Ln.	Town	Y	Y	Y	Slow no wake 5pm-10 am Ski hours: 10am-5pm
81 Wilson	N. Wilson Lake Rd.	Town	N	N	Y	Slow no wake 5pm-10 am Ski hours: 10am-5pm
82 Wilson	N. Wilson Lake Rd.	Town	Y	Y	?	Slow no wake 5pm-10 am Ski hours: 10am-5pm



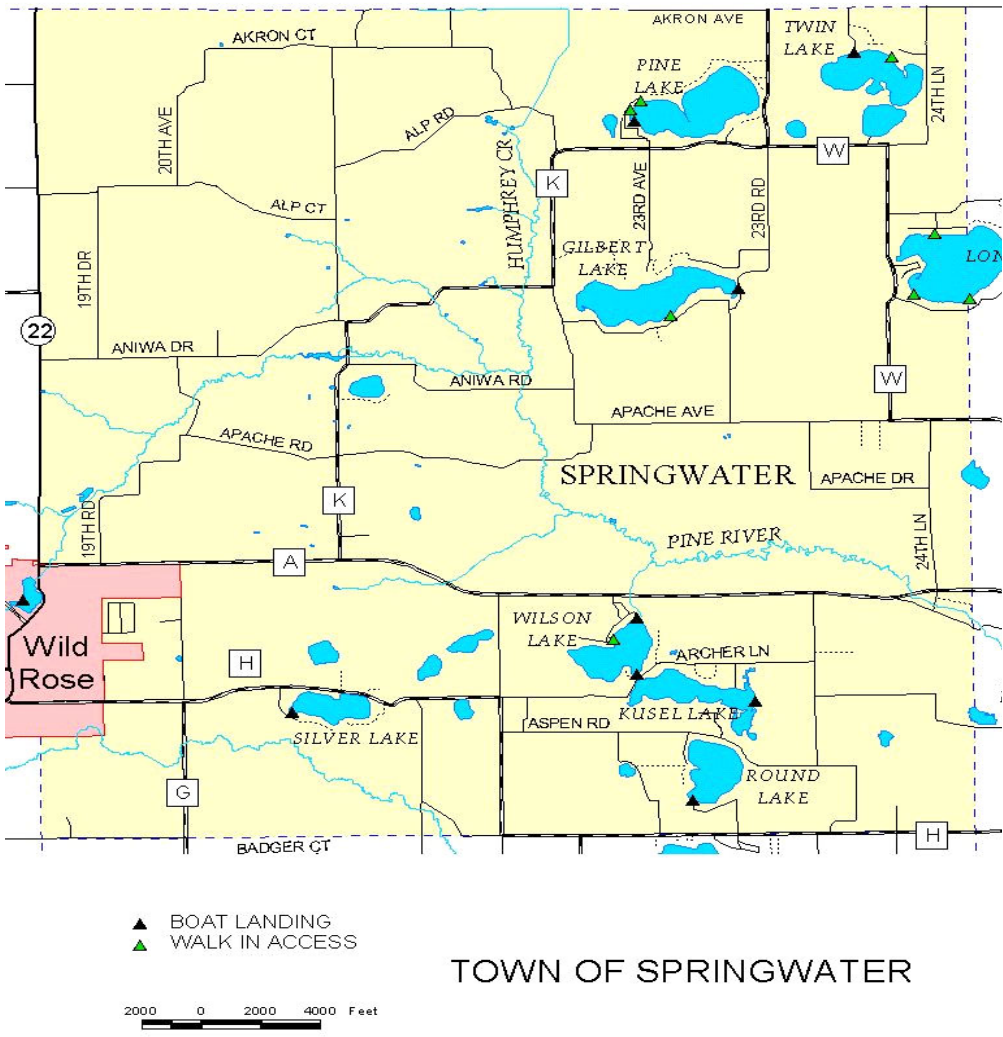
TOWN OF SPRINGWATER

WEBMAP #	LAKE	LOCATION	OWNER/ MAINTAINED BY	BOAT LAUNCH	PARKING	WALK-IN ACCESS	COMMENTS/ LAKE REGULATIONS
5	Millpond	Otto Brey Co. Park	Waushara Co. Parks	y	y		
6	Millpond	State Rd. 49	Co/Snow mobile Club	N	y	y	Limited parking

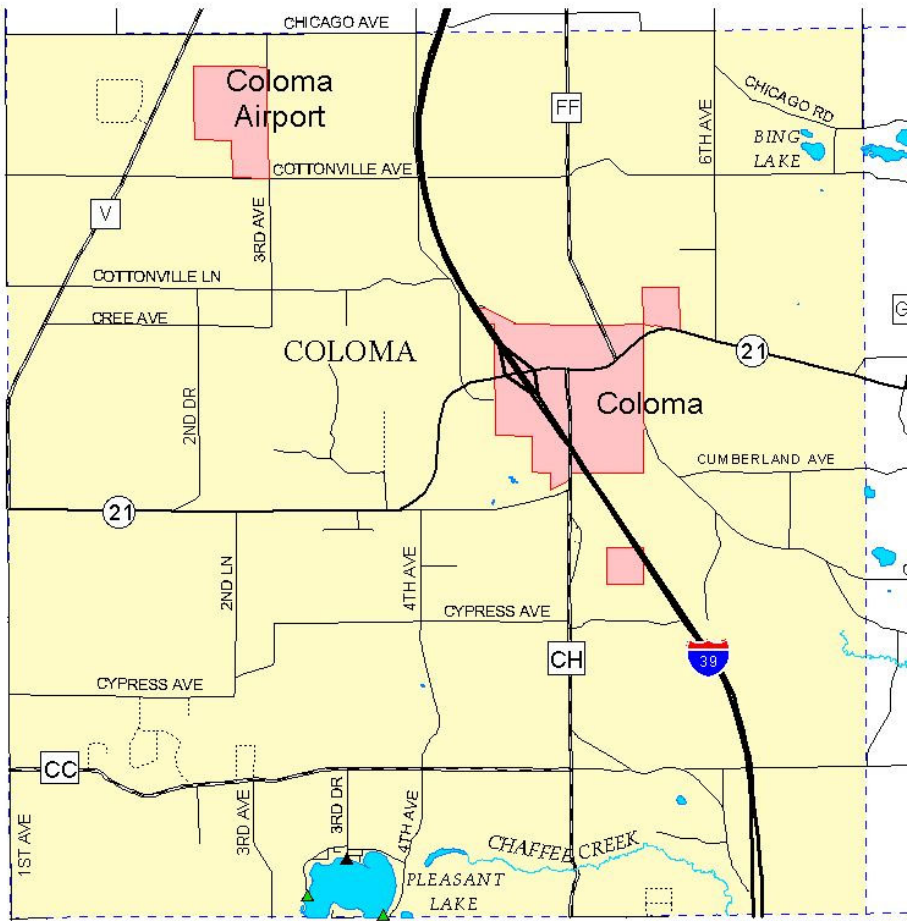


TOWN OF BLOOMFIELD

WEB MAP #	LAKE	LOCATION	Owner/ Maintained by	Boat Launch	Parking	Walk-In Access	Comments/ Lake Regulations
4	Gilbert	23 rd Rd.	Town	Y	Y	Y	Slow no wake 5pm-10 am Ski hours: 10-5
71	Gilbert	S. Gilbert Lake Rd.	Town	N	N	Y	Slow no wake 5pm-10 am Ski hours: 10-5; Walk in access
2	Kusel	Kusel Lake Co. Park, 24 th Ln.	Waushara Co. Parks	Y	Y	Y	Slow no wake 5pm-10 am Ski hours: 10am-5pm
72	Little Silver	W. Little Silver Lake Rd.	DNR	Y	Y	Y	No motors; limited parking
73	Long	S. Long Lake Rd.	Town	N	N	Y	Walk in access only
74	Long	Wilson Rd.	Town	N	N	Y	Walk in access only
3	Pine	W. Pine Lake Rd.	Town	Y	Y	Y	Slow no wake 5pm-10 am Ski hours 10am-5pm



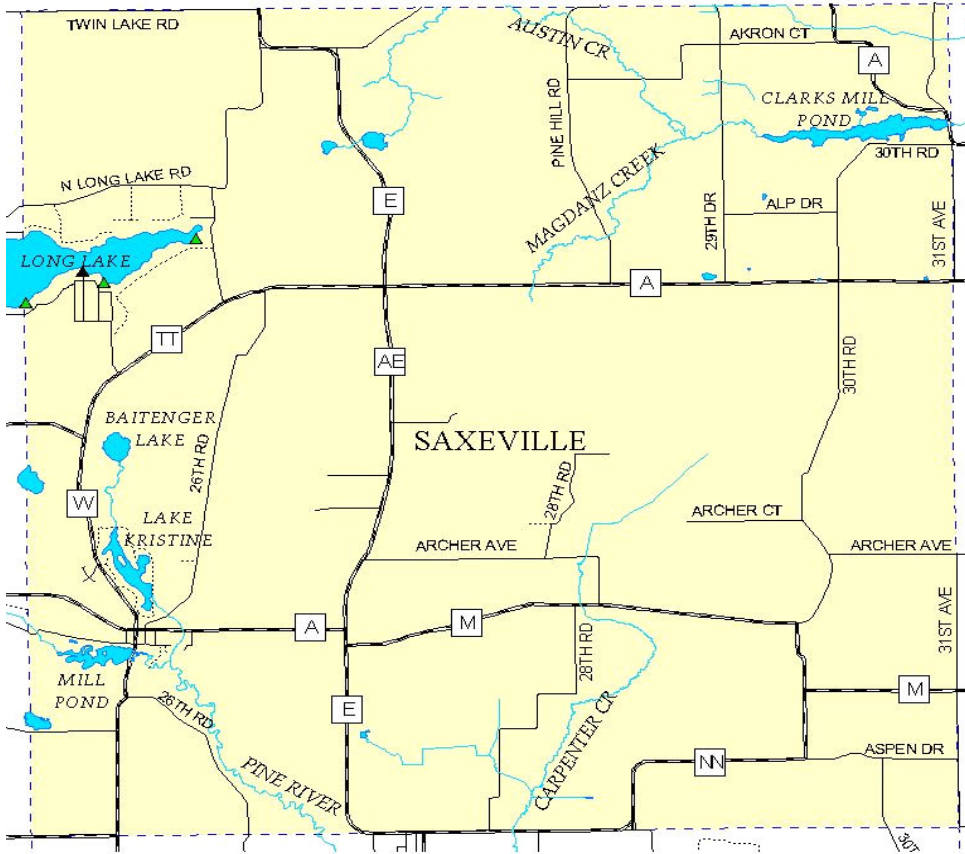
LAKE WEBMAP #	LOCATION	OWNER/ MAINTAINED BY	BOAT LAUNCH	PARKING	WALK-IN ACCESS	COMMENTS/ LAKE REGULATIONS
7 Poygan	Center Street off Co Rd H	Town	N	Y	Y	Carry in launch Limited parking
8 Poygan	Park St. off Co Rd H	Town	Y	N	Y	Ramp with boarding pier Limited parking (1-2)
9 Poygan	Franklin St. off Co Rd H	Town	N	Y	Y	Carry in launch Limited parking (1-2)
10 Poygan	Pony Creek Park, Co Rd H	Waushara Co. Parks	N	Y	Y	Carry in launch



- ▲ BOAT LANDING
- ▲ WALK IN ACCESS

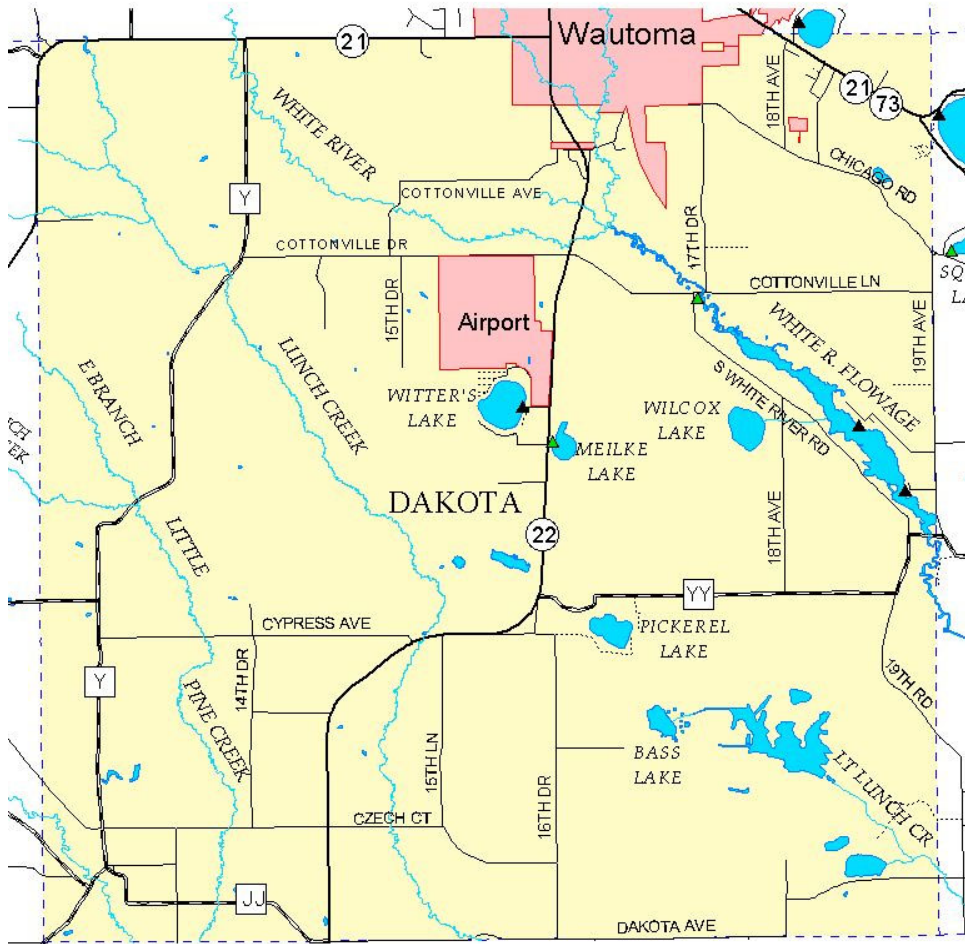
TOWN OF COLOMA

WEB MAP #	LAKE	LOCATION	Owner/ Maintained by	Boat Launch	Parking	Walk-In Access	Comments/ Lake Regulations
62 Long		2nd St	Town	Y	Y		Parking limited to 18; Ski hours Sunrise to Sunset
63 Long		S. Long Lake Rd.	Town	N	Y	Y	Limited parking (1)
64 Long		S Long Lake Rd	Town	N	Y	Y	Limited parking (2)
65 Long		E. Long Lake Rd.	<i>Not maintained</i>	N	Y	Y	Walk-in access via snowmobile trail, Limited parking (6)



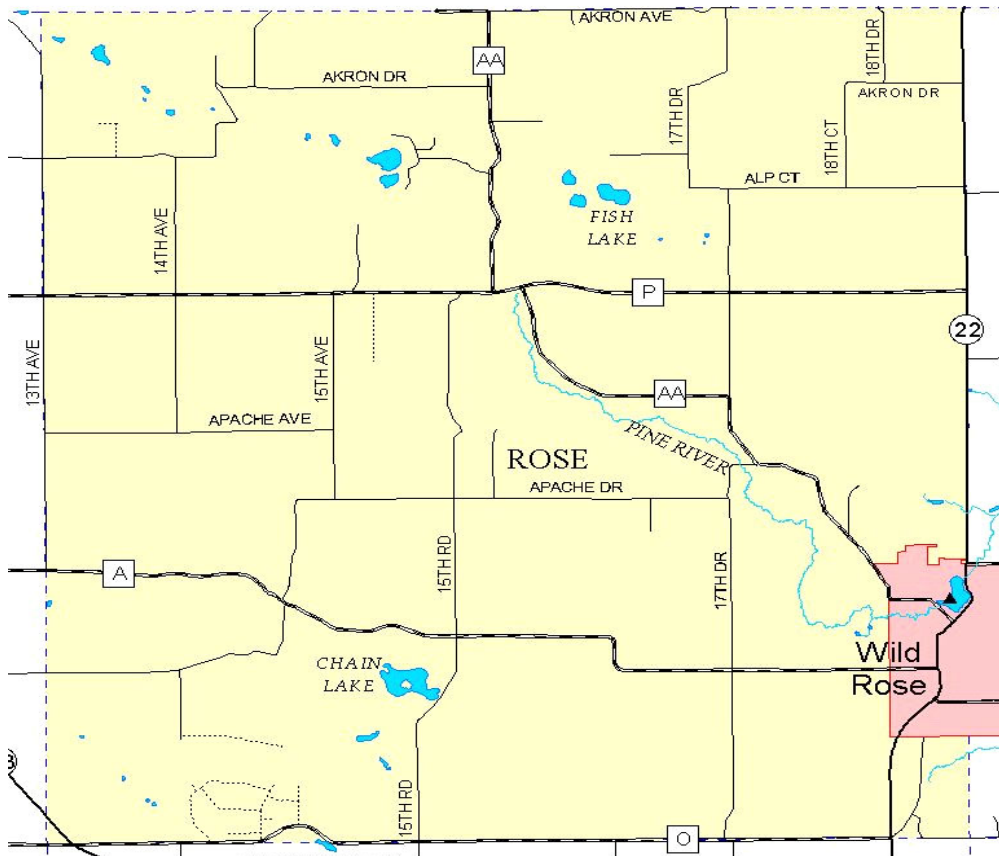
TOWN OF SAXEVILLE

LAKE WEBMAP #	LOCATION	OWNER/ MAINTAINED BY	BOAT LAUNCH	PARKING	WALK-IN ACCESS	COMMENTS/ LAKE REGULATIONS
11 Pleasant	3 rd Dr	Town	Y	Y		Ski hours 11-3
12 Pleasant	4 th Ave	Town	N	N	Y	Walk in only No parking
13 Pleasant	End Czech Dr	Town	N	Y	Y	Limited parking (2-3)



TOWN OF DAKOTA

WEB MAP #	LAKE	LOCATION	Owner/ Maintained by	Boat Launch	Parking	Walk-In Access	Comments/ Lake Regulations
68	Wild Rose Millpond	Roberts Park off River St (Co Rd AA)	Village	Y	Y	Y	No wake

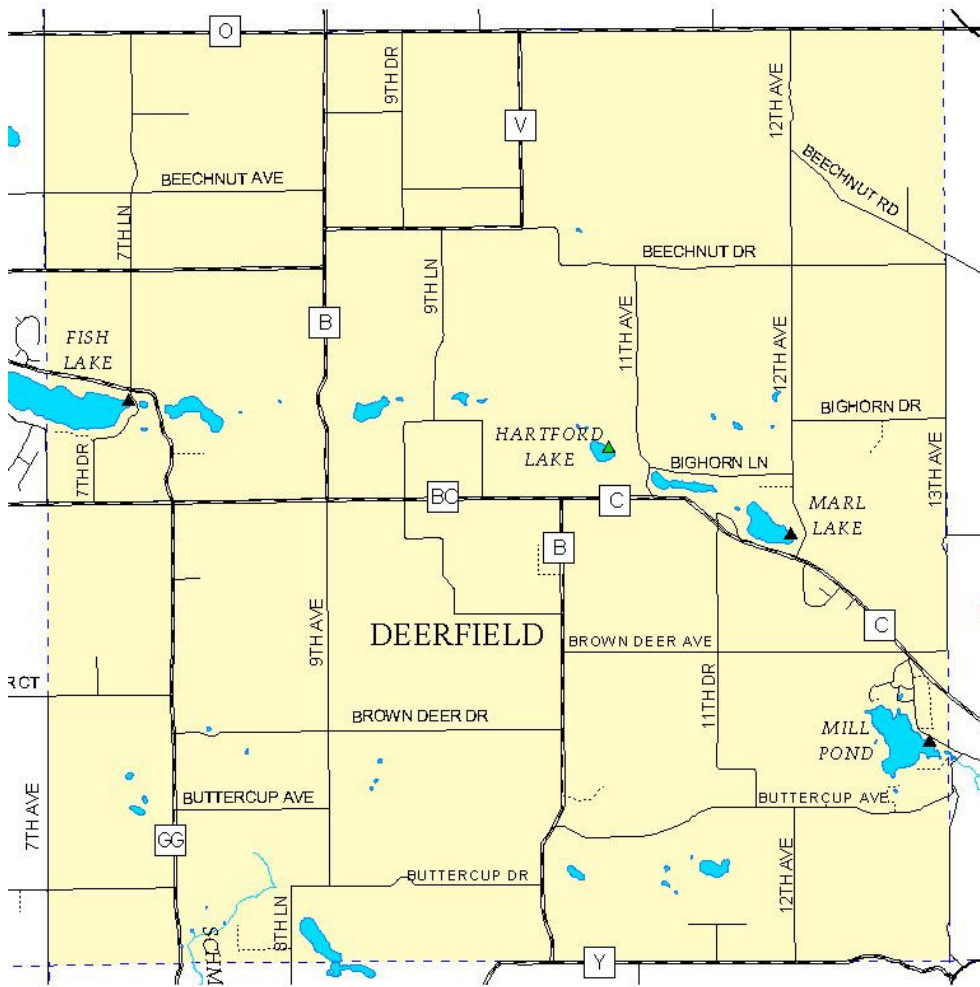


- ▲ BOAT LANDING
- ▲ WALK IN ACCESS

**TOWN OF ROSE
WEST PART VILLAGE OF WILD ROSE**

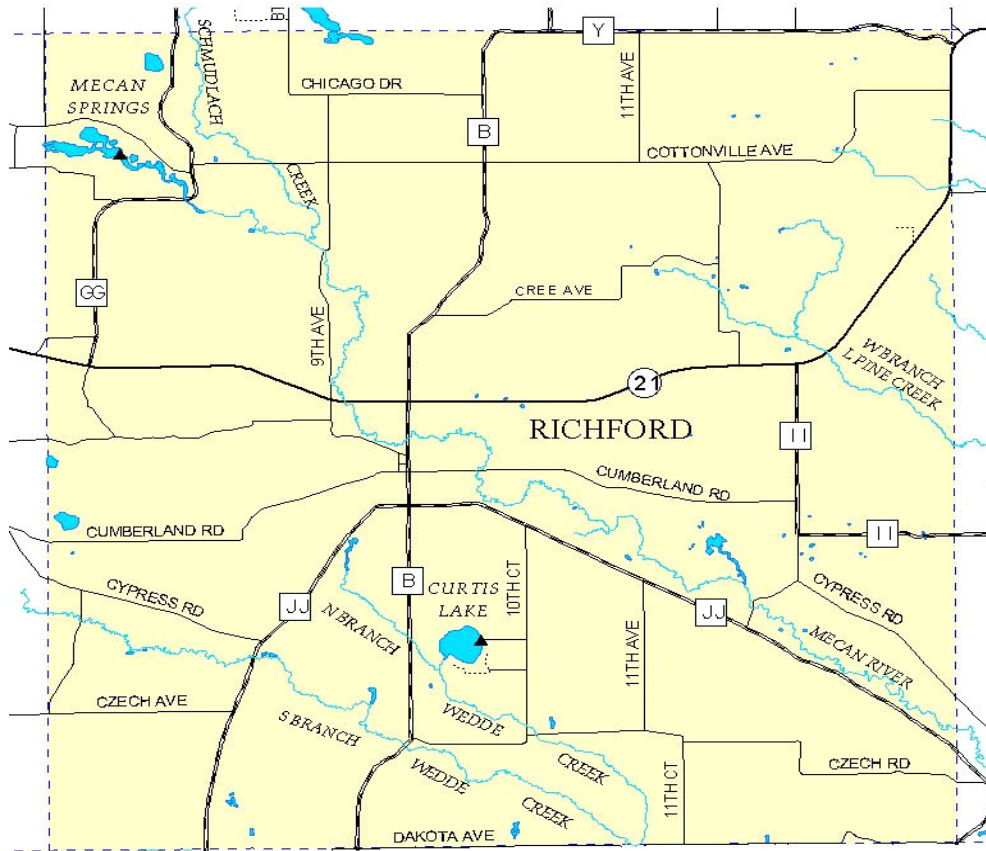


LAKE WEBMAP #	LOCATION	OWNER/ MAINTAINED BY	BOAT LAUNCH	PARKING	WALK-IN ACCESS	COMMENTS/ LAKE REGULATIONS
14 Meilke	State Road 22	State/ Town	N	y	y	Carry in launch only
16 White River Flowage	Pine View Dr. (off 19th Ave)	Town		y	y	
17 White River Flowage	White River Trail	Town		y	y	
18 White River Flowage	S White River Rd	DNR	N	y	y	Parking area only
15 Witters	N Witters Dr (off Hwy 22)	Town	y	y		



TOWN OF DEERFIELD

WEB MAP #	LAKE	LOCATION	Owner/ Maintained by	Boat Launch	Parking	Walk-In Access	Comments/ Lake Regulations
61	Curtis	Curtis Lake Co. Park 10 th Ct to Curtis Lake Rd	Waushara Co. Parks	Y	Y		Restrictions: No wake Electric Motor
83	Mecan Springs		DNR		Y	Y	

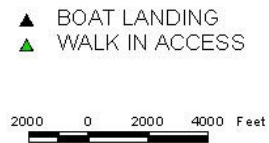


TOWN OF RICHFORD

LAKE WEBMAP #	LOCATION	OWNER/ MAINTAINED BY	BOAT LAUNCH	PARKING	WALK-IN ACCESS	COMMENTS/ LAKE REGULATIONS
19 Fish	7 th Dr	Town	Y	y	y	
20 Hartford	11 th Ave	Waushara Co. Park	N	y	y	Walk in only
21 Marl	12 th Ave - Marl Lake Co. Park	Town owns/ Maint: Waushara Co. Parks	y	y		Restriction: Slow-no-wake speed
22 Millpond	Lake Dr	Town	y	y		Limited parking Restriction: Slow-no-wake speed



**TOWN AND VILLAGE
OF HANCOCK**



WEB MAP #	LAKE	LOCATION	Owner/ Maintained by	Boat Launch	Parking	Walk-In Access	Comments/ Lake Regulations
60	Millpond	St Rd 49 Poy Sippi	Poy Sippi Community Betterment	N	Y	Y	Walk in only
59	Poygan	Badger Dr.	Town	Y	Y		
69	Willow Creek	35 th Lane	DNR	Y	Y		



▲ BOAT LANDING
▲ WALK IN ACCESS

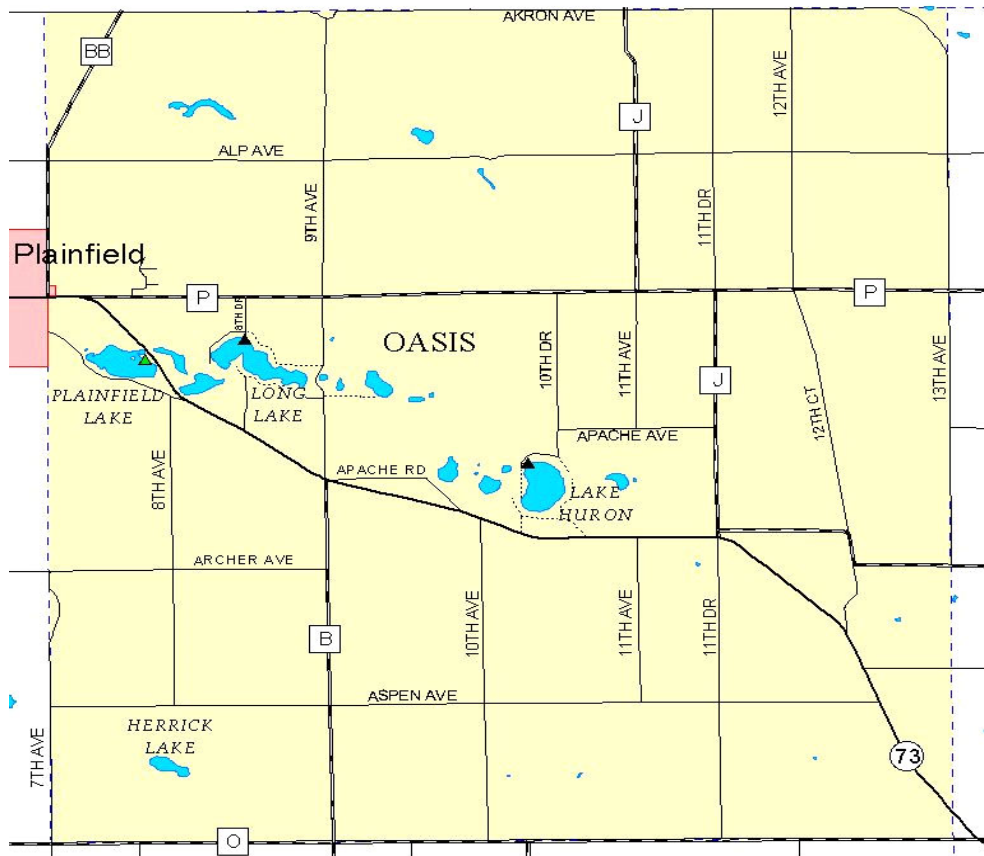
TOWN OF POY SIPPI

LAKE WEBMAP #	LOCATION	OWNER/ MAINTAINED BY	BOAT LAUNCH	PARKING	WALK-IN ACCESS	COMMENTS/ LAKE REGULATIONS
23 Pine	6th Ave	Town	y	y	y	Limited parking (6) Restriction: Slow-no-wake speed
24 Pine	Co Rd V	Village	N	N	y	Walk in access only Restriction: Slow-no-wake speed
25 Fish	Co Rd GG campground	Village	y	y	y	Restriction: Slow-no-wake in narrows Ski hours: 10-4
26 Fish	Co Rd GG (picnic park)	Village	N	y	y	Walk in access only; Restriction: Slow-no-wake in narrows



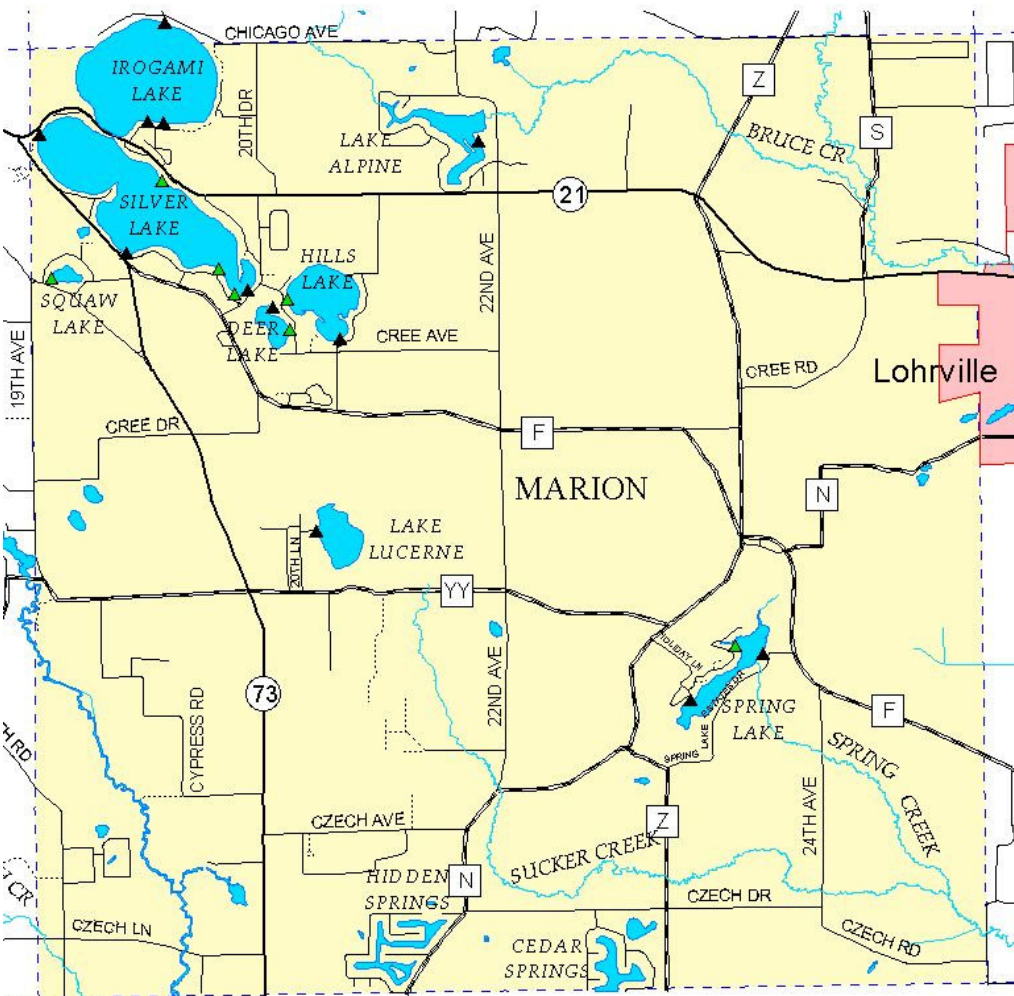
TOWN OF LEON

WEB MAP #	LAKE	LOCATION	Owner/ Maintained by	Boat Launch	Parking	Walk-In Access	Comments/ Lake Regulations
57	Huron	N Huron Rd	Town	Y	Y		
1	Long	8 th Dr	Town	Y	Y		Limited Parking No wake lake
58	Plainfield	Hwy. 73	DNR	N	Y	Y	Parking area Carry in only



TOWN OF OASIS

LAKE WEBMAP #	LOCATION	OWNER/ MAINTAINED BY	BOAT LAUNCH	PARKING	WALK-IN ACCESS	COMMENTS/ LAKE REGULATIONS
27 Pearl	S Pearl Lake Rd.	Town	y	y across the road		Restriction: Slow-no-wake after 4 pm Ski hours 11-4 Parking: 8 spaces
28-30 Pearl	S Pearl Lake Rd. 3 accesses	Town	N	N	y	Very steep; Walk in access only



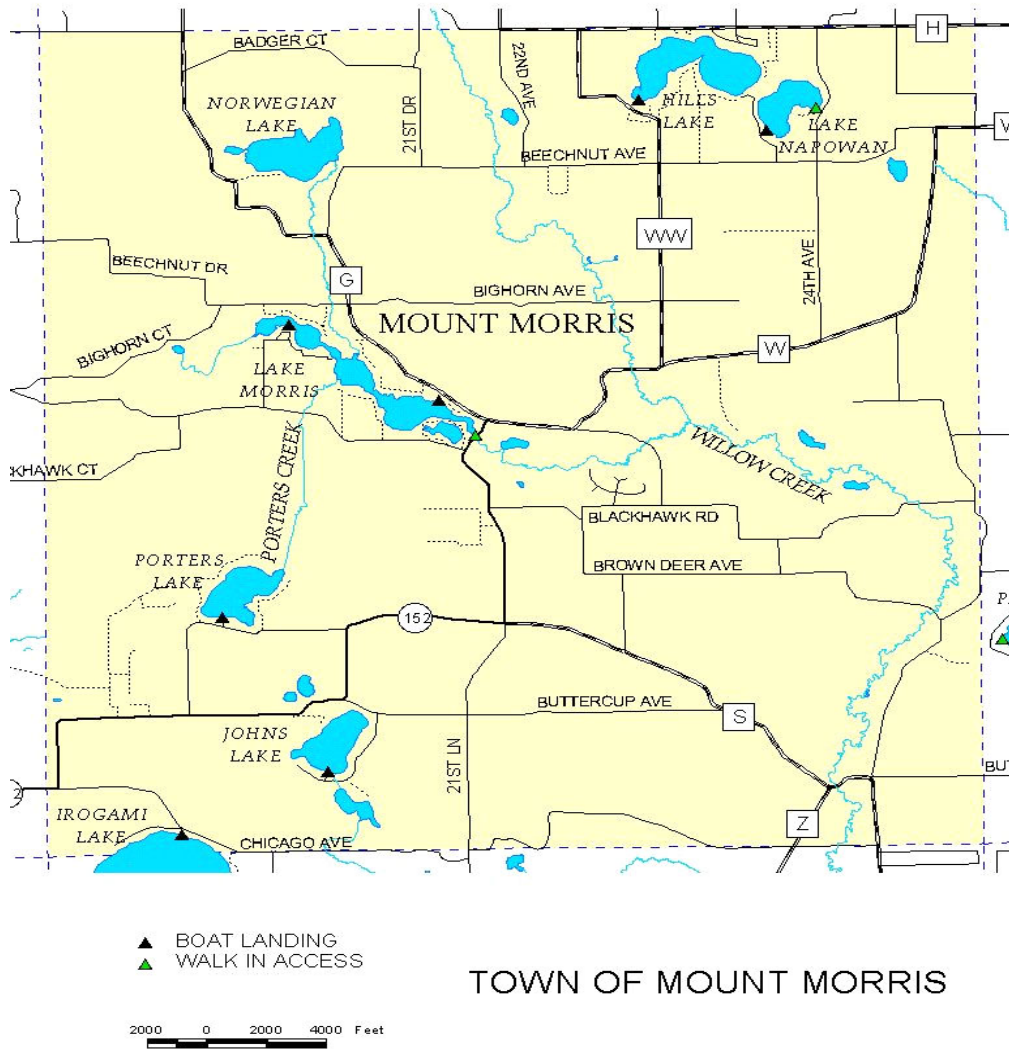
▲ BOAT LANDING
▲ WALK IN ACCESS

TOWN OF MARION



LAKE WEB MAP #	LOCATION	Owner/ Maintained by	Boat Launch	Parking	Walk-In Access	Comments/ Lake Regulations
48 Big Hills	Co. Rd. WW	Wausha ra Co. Parks	Y	Y		Ski hours 9:30-5:30
54 Irogami	Chicago Ave.	Town	Y	Y		Limited parking Back in launch
55 Johns	Johns Lake Rd.	Town	Y	Y		Limited parking; Back in launch only Ski hours 10-4
51 Morris	Hwy. 152	Lake Mgt. Dist	N	N	Y	Walk in only
52 Morris	Co.Rd G- Town Park	Town	Y	Y	Y	Ski hours Lake D only: 10-5
53 Morris	20 th Dr.	Town	Y	Y		Limited parking; Back-in launch only. Ski hours Lake D only: 10-5
49 Napowan	23 rd Lane	Town	Y	Y		Limited parking, Back-in launch only. Ski hours 10-4:30
50 Napowan	24 th Ave.	not main- tained	N	N	Y	Walk-in only
56 Porters	Porters Lake Rd.	Town	Y	Y		Limited parking, Back-in launch only

*Note: Daily or annual boat trailer parking permits are required for Big Silver, Irogami and Little Hills Lakes. Fee is \$5daily/\$25 annual/\$5 additional annual boat trailers.
Envelopes are at the Boat Launches or can be obtained at the Marion Town Hall, N1279 Cty. Rd. Z, Wautoma, 920-566-2818.



WEB MAP #	LAKE	LOCATION	Owner/ Maintained by	Boat Launch	Parking	Walk-In Access	Comments/ Lake Regulations
37	Alpine	22 nd Ave	Waushara Co. Parks	Y	Y		Restriction: Slow-no-wake speed
31	Deer	Cree Ave.	Town	N	Y	Y	Launch not developed
32	Deer	Deer Ridge	Town	Y	N	Y	No parking available
33	Little Hills	21 st Ave	Town	Y	Y	Y	Parking across road; Water skiing 12-5pm M-F and 10-4 Sat & Sun and Holidays
34	Little Hills	Cree Ave	Town	N	N	Y	Walk in access only; Water skiing 12-5pm M-F and 10-4 Sat & Sun and Holidays
35	Irogami	Irogami Trail	Town	Y	Y		Parking limited; Slow-no-wake 8:30 pm-6 am; water skiing hours: 10am-6pm Sat, Sun & Holidays
70	Irogami	Irogami Trail	Town	Y	Y		Parking limited; Slow-no-wake 8:30pm-6 am; water skiing hours: 10am-6pm; Sat, Sun & Holidays
36	Lucerne	20 th Ln	Town	Y	Y		Restriction: No motors